

PHILADELPHIA PIKE ROADWAY RECONFIGURATION CONCEPT PLAN

DRAWING SCALE	DATE	CONTRACT #	SHEET NUMBER
1" = 200'	JUNE 2019	T2017/0004	1 OF 3

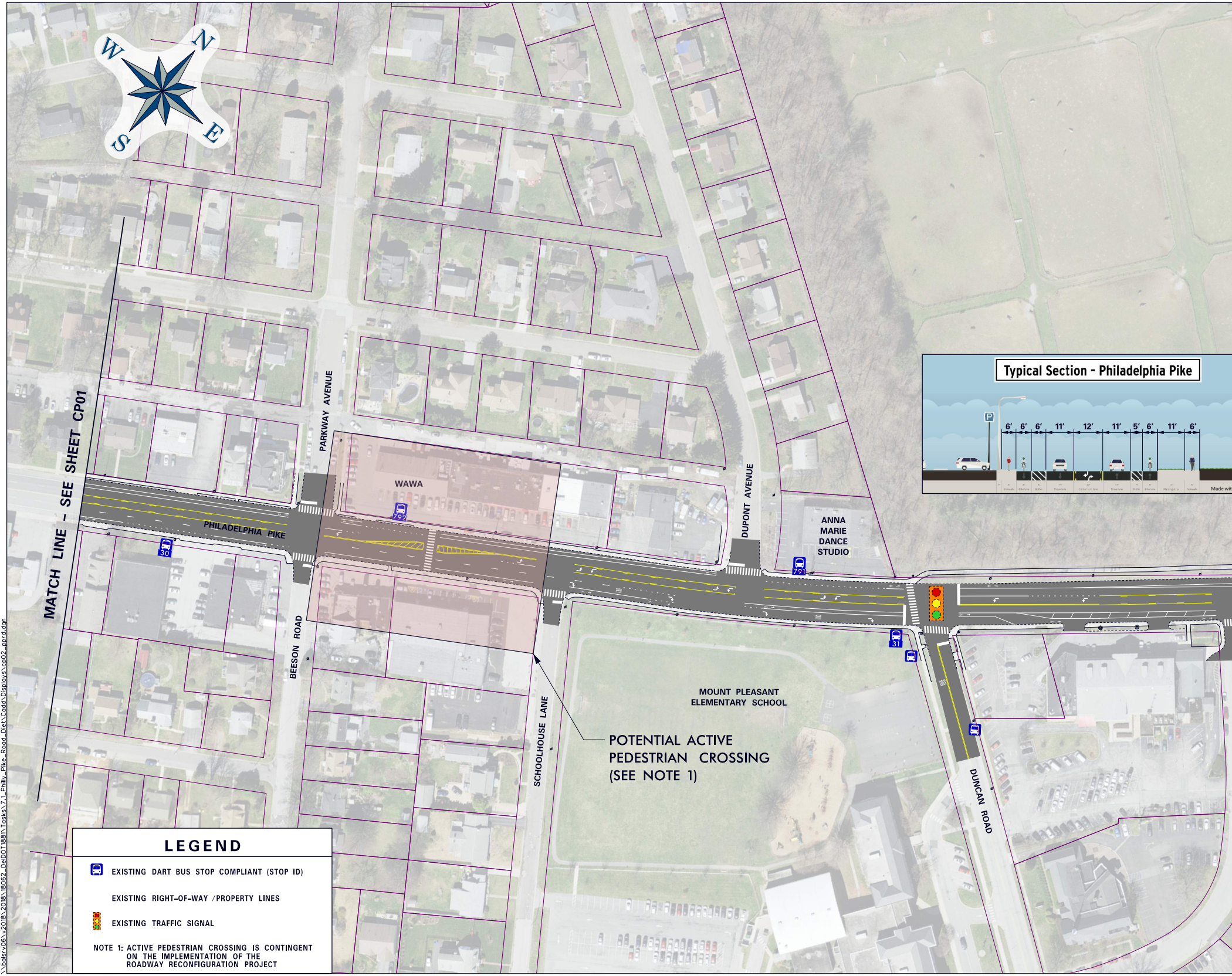
N
E
S
W
MATCH LINE - SEE SHEET CP01
PARKWAY AVENUE
WAWA
792
PHILADELPHIA PIKE
30
BEESON ROAD
SCHOOLHOUSE LANE
DUPONT AVENUE
ANNA MARIE DANCE STUDIO
791
31
MOUNT PLEASANT ELEMENTARY SCHOOL
DUNCAN ROAD
Typical Section - Philadelphia Pike
P
6′
6′
6′
11′
12′
11′
5′
6′
11′
6′
Sidewalk
Bike lane
Buffer
Drive lane
Center turn lane
Drive lane
Buffer
Bike lane
Planting strip
Sidewalk
Made wit

POTENTIAL ACTIVE PEDESTRIAN CROSSING (SEE NOTE 1)

LEGEND

🚌	EXISTING DART BUS STOP COMPLIANT (STOP ID)
	EXISTING RIGHT-OF-WAY /PROPERTY LINES
🚦	EXISTING TRAFFIC SIGNAL

NOTE 1: ACTIVE PEDESTRIAN CROSSING IS CONTINGENT ON THE IMPLEMENTATION OF THE ROADWAY RECONFIGURATION PROJECT


W
N
E
S
Streetmix
BELLEVUE STATE PARK
825
826
PHILADELPHIA PIKE
683
681
WILMINGTON ANIMAL HOSPITAL
VILLA PLACE
LINDSEY PLACE
BELL HILL ROAD
ESKRIDGE DRIVE
LEGEND
EXISTING DART BUS STOP COMPLIANT (STOP ID)
EXISTING RIGHT-OF-WAY /PROPERTY LINES
EXISTING TRAFFIC SIGNAL

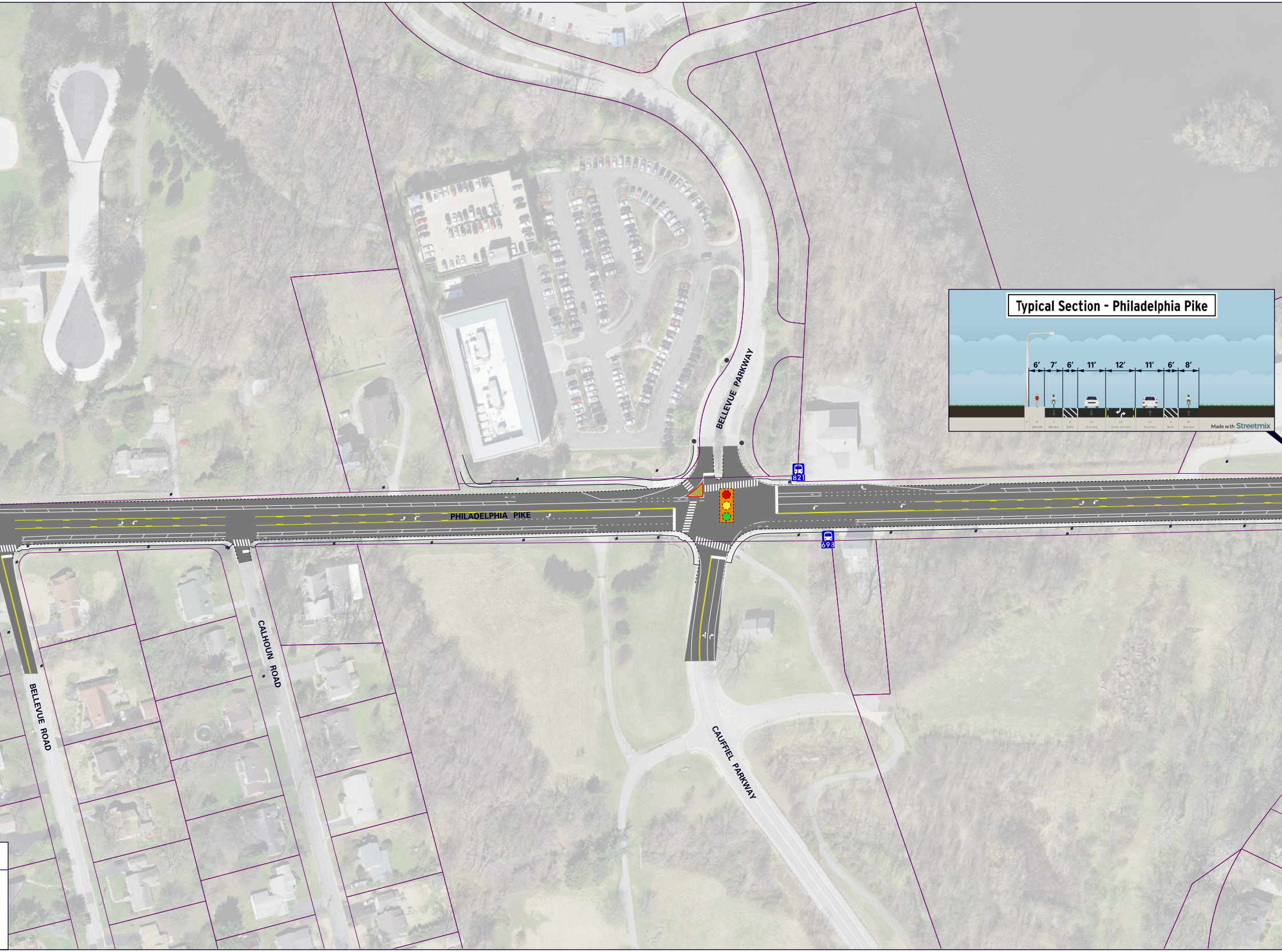
Typical Section - Philadelphia Pike
6′
7′
6′
11′
12′
11′
6′
8′
2'
6' Sidewalk
7' Bike lane
6' Buffer
11' Drive lane
12' Center turn lane
11' Drive lane
6' Buffer
8' Bike lane
Made with Streetmix
BELLEVUE PARKWAY
PHILADELPHIA PIKE
821
693
CALHOUN ROAD
BELLEVUE ROAD
CAUFFIEL PARKWAY

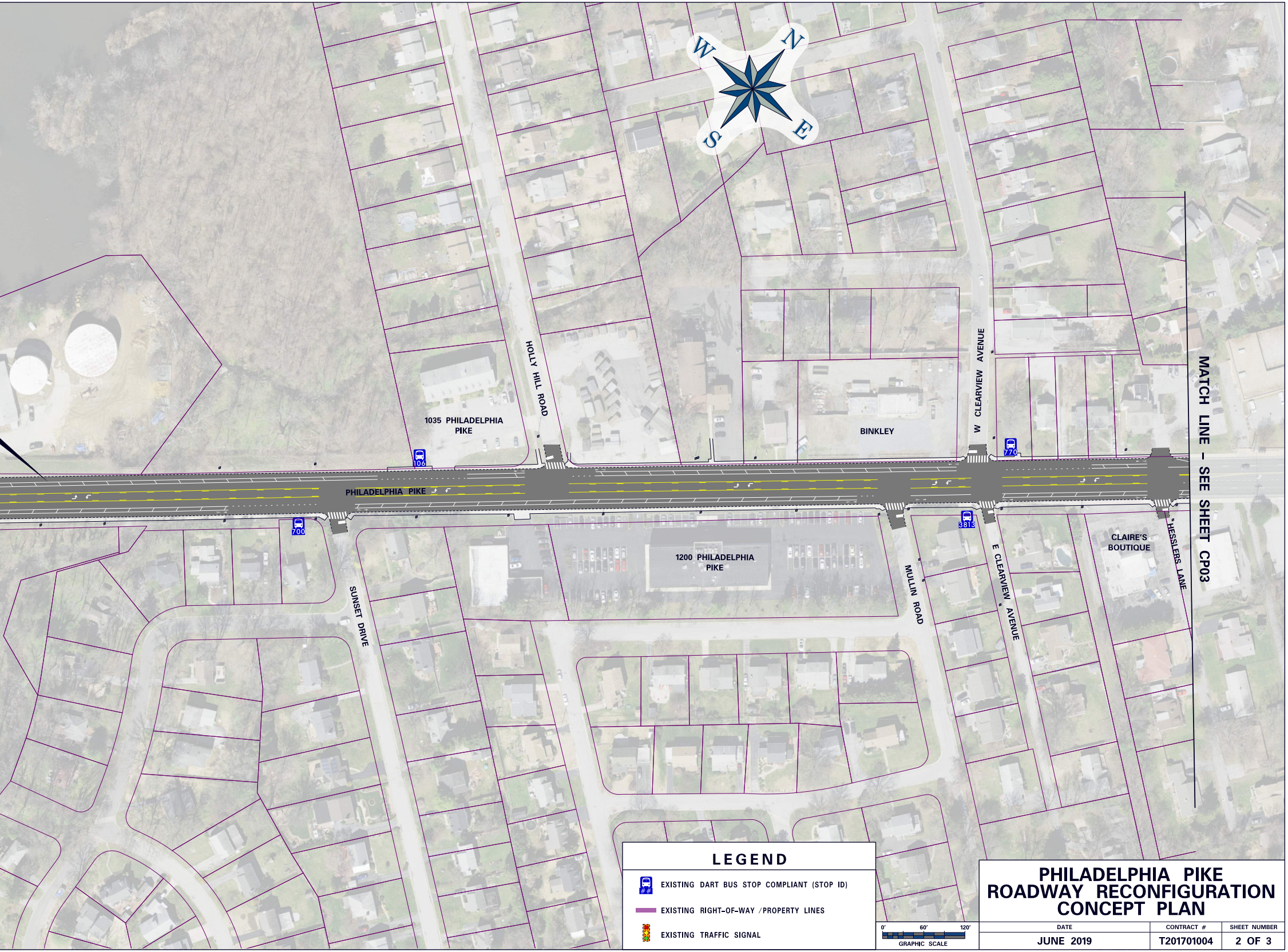
W
N
S
E
1035 PHILADELPHIA PIKE
HOLLY HILL ROAD
106
PHILADELPHIA PIKE
700
SUNSET DRIVE
1200 PHILADELPHIA PIKE
BINKLEY
W CLEARVIEW AVENUE
770
MULLIN ROAD
3813
E CLEARVIEW AVENUE
CLAIRE'S BOUTIQUE
HESSLERS LANE
MATCH LINE – SEE SHEET CP03
0'
60'
120'
GRAPHIC SCALE

LEGEND

##	EXISTING DART BUS STOP COMPLIANT (STOP ID)
▬	EXISTING RIGHT-OF-WAY /PROPERTY LINES
🚦	EXISTING TRAFFIC SIGNAL

PHILADELPHIA PIKE ROADWAY RECONFIGURATION CONCEPT PLAN

DATE	CONTRACT #	SHEET NUMBER
JUNE 2019	T201701004	2 OF 3

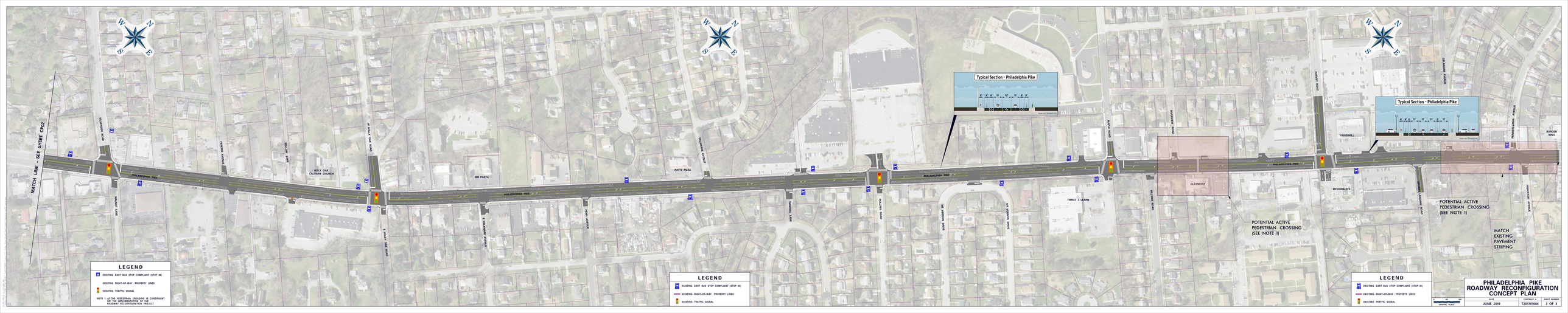

PHILADELPHIA PIKE ROADWAY RECONFIGURATION CONCEPT PLAN

DESIGNED	DRAWN	CHECKED	DATE	CONTRACT #	SHEET NUMBER
			JUNE 2019	T2017/0004	3 OF 3

HORIZONTAL SCALE: